













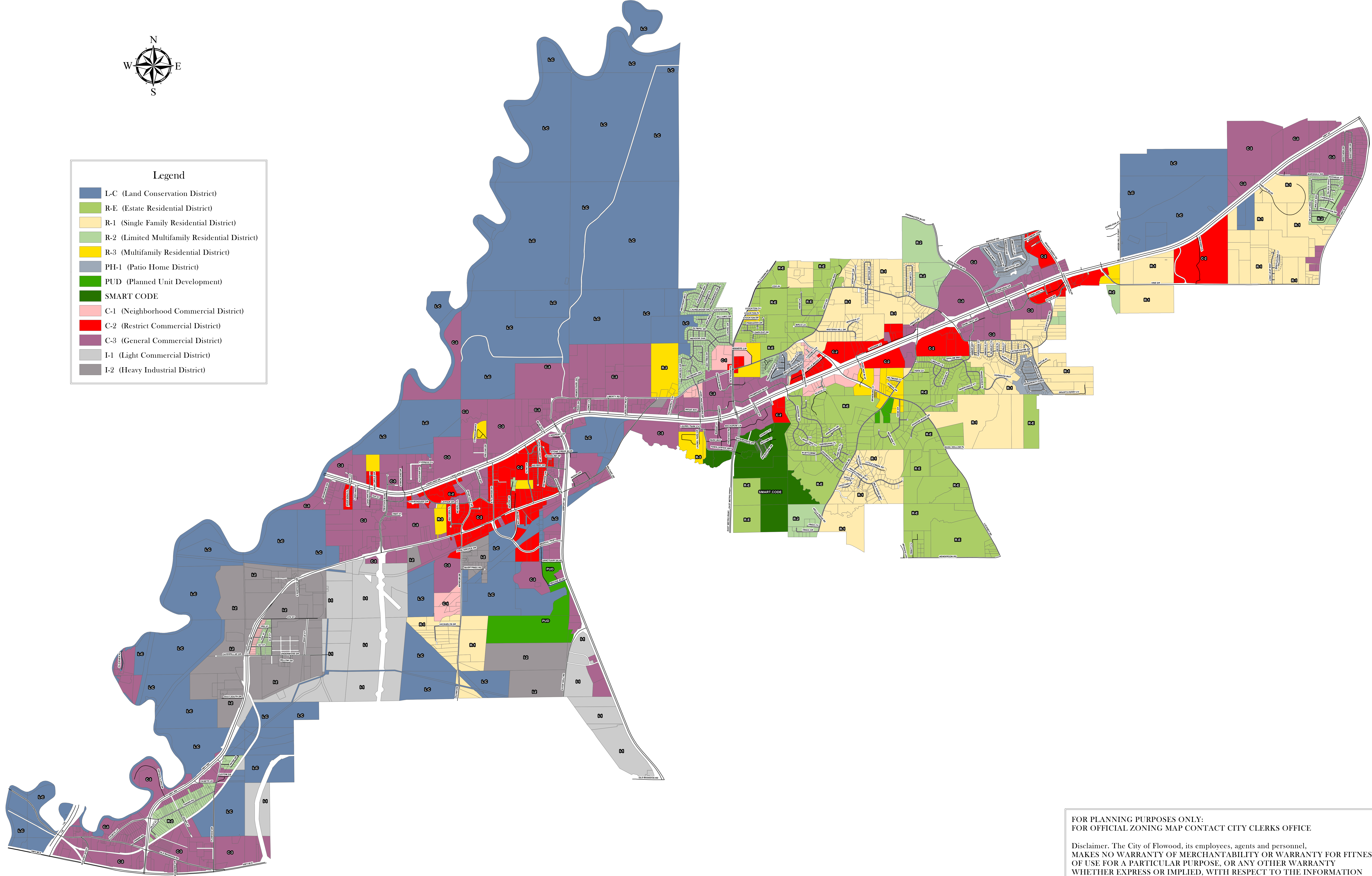


City of Flowood Official Zoning Map



Legend

	L-C (Land Conservation District)
	R-E (Estate Residential District)
	R-1 (Single Family Residential District)
	R-2 (Limited Multifamily Residential District)
	R-3 (Multifamily Residential District)
	PH-1 (Patio Home District)
	PUD (Planned Unit Development)
	SMART CODE
	C-1 (Neighborhood Commercial District)
	C-2 (Restrict Commercial District)
	C-3 (General Commercial District)
	I-1 (Light Commercial District)
	I-2 (Heavy Industrial District)



FOR PLANNING PURPOSES ONLY:
FOR OFFICIAL ZONING MAP CONTACT CITY CLERKS OFFICE

Disclaimer. The City of Flowood, its employees, agents and personnel, MAKES NO WARRANTY OF MERCHANTABILITY OR WARRANTY FOR FITNESS OF USE FOR A PARTICULAR PURPOSE, OR ANY OTHER WARRANTY WHETHER EXPRESS OR IMPLIED, WITH RESPECT TO THE INFORMATION CONTAINED ON THIS MAP. Any user of this information accepts the same AS IS, WITH ALL FAULTS, and assumes all responsibility for the use thereof, and further covenants and agrees to hold the City, its employees, agents and personnel, harmless from and against any damage, loss or liability arising from any use of the information.